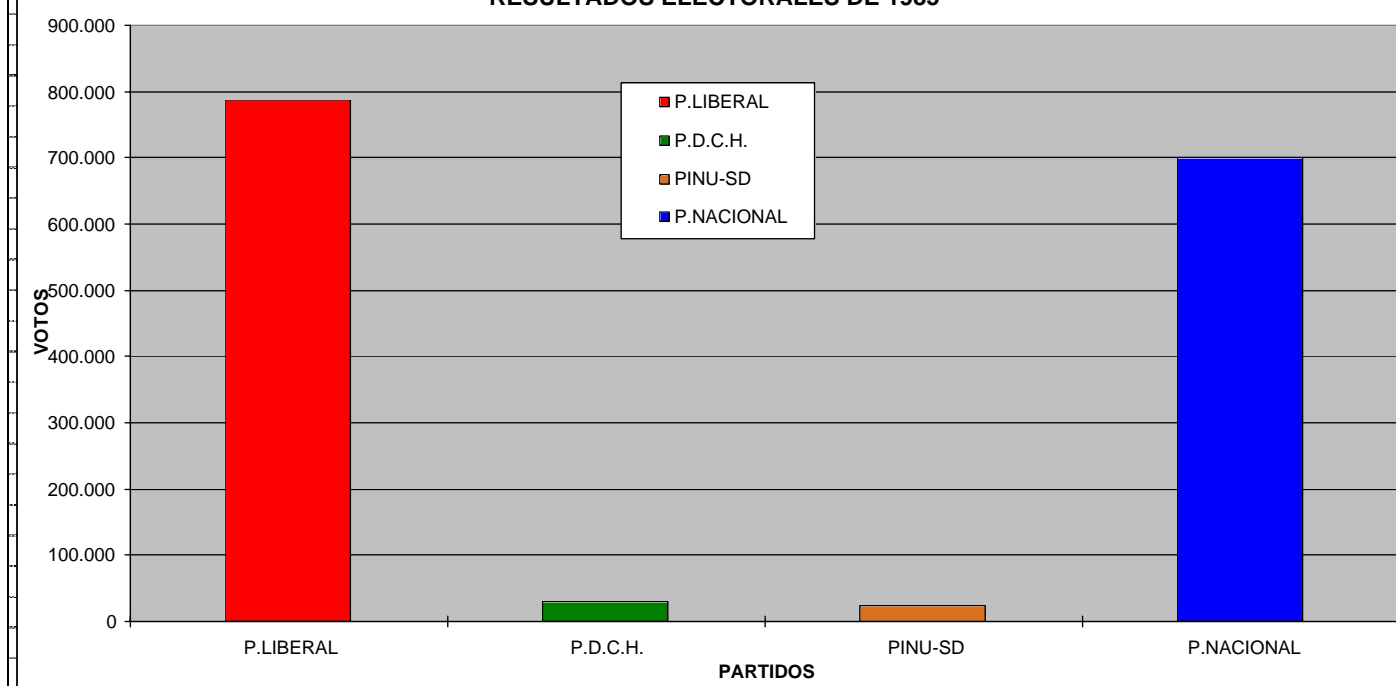


ELECCIONES DE 1,985

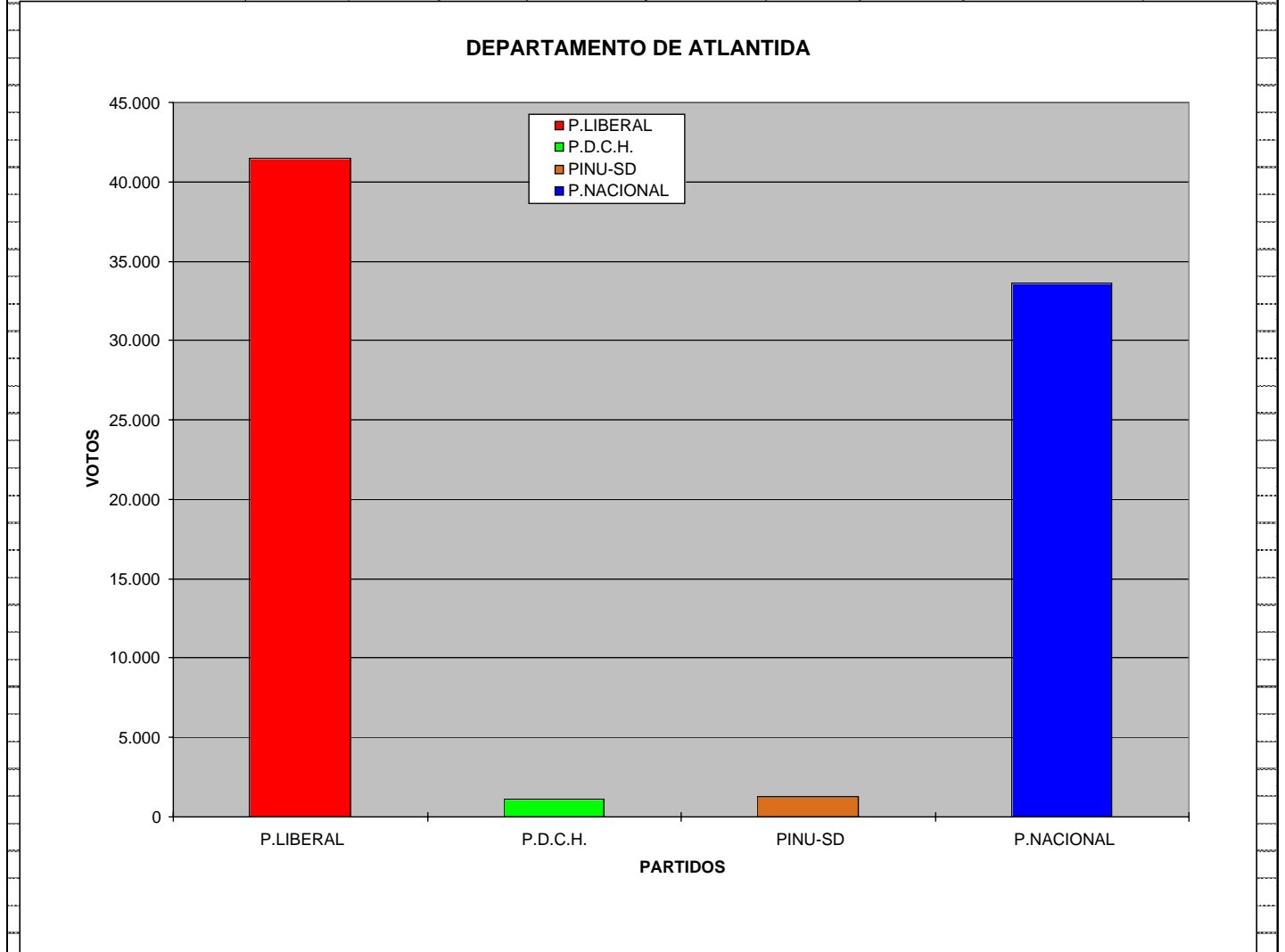
RESUMEN PARA PRESIDENTE, DIPUTADOS Y ALCALDES POR DEPARTAMENTO

	P.LIBERAL	P.D.C.H.	PINU-SD	P.NACIONAL	T.VALIDOS	NULOS	BLANCOS	TOT.VOTOS	CENSADOS
TOTAL GENERAL	786.771	30.303	23.721	701.492	1.542.287	27.713	28.247	1.598.247	1.901.757
ATLANTIDA	41.499	1.110	1.273	33.595	77.477	1.279	1.394	80.150	98.579
COLON	23.719	1.032	587	17.147	42.485	911	921	44.317	55.818
COMAYAGUA	42.960	1.213	879	37.709	82.761	1.343	1.571	85.675	101.116
COPAN	38.502	2.041	1.296	40.237	82.076	1.836	1.555	85.467	96.667
CORTES	127.285	4.022	4.803	98.916	235.026	3.603	3.916	242.545	295.413
CHOLUTECA	49.915	2.764	1.536	55.723	109.938	2.076	2.407	114.421	131.775
EL PARAISO	52.388	1.019	789	33.668	87.864	1.489	1.792	91.145	112.797
FCO MORAZAN	146.959	4.229	4.470	142.586	298.244	4.846	4.454	307.544	369.887
GRACIAS A DIOS	3.187	166	83	5.485	8.921	219	235	9.375	11.286
INTIBUCA	17.832	1.183	572	21.273	40.860	883	909	42.652	47.477
ISLAS DE LA BAHIA	3.307	105	82	3.559	7.053	60	79	7.192	9.270
LA PAZ	21.446	608	576	15.483	38.113	939	770	39.822	44.435
LEMPIRA	24.429	1.645	1.400	29.968	57.442	1.331	1.182	59.955	69.238
OCOTEPEQUE	15.632	1.579	533	12.721	30.465	451	380	31.296	34.817
OLANCHO	43.262	2.140	1.761	39.363	86.526	1.722	1.565	89.813	107.348
STA BARABARA	50.370	2.619	1.475	45.376	99.840	1.734	1.840	103.414	119.084
VALLE	22.059	1.070	484	22.724	46.337	807	917	48.061	56.490
YORO	62.020	1.758	1.122	45.959	110.859	2.184	2.360	115.403	140.260

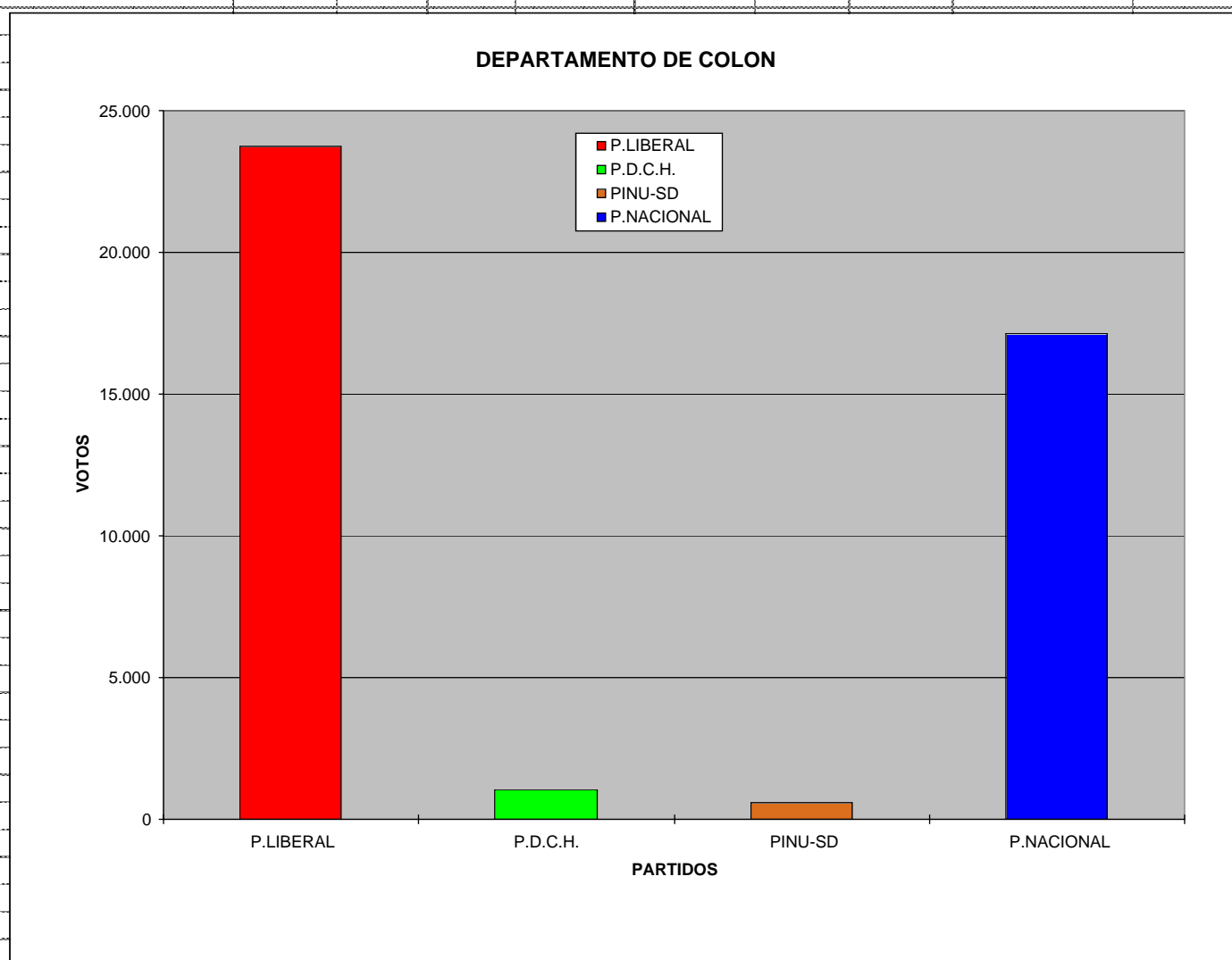
RESULTADOS ELECTORALES DE 1985



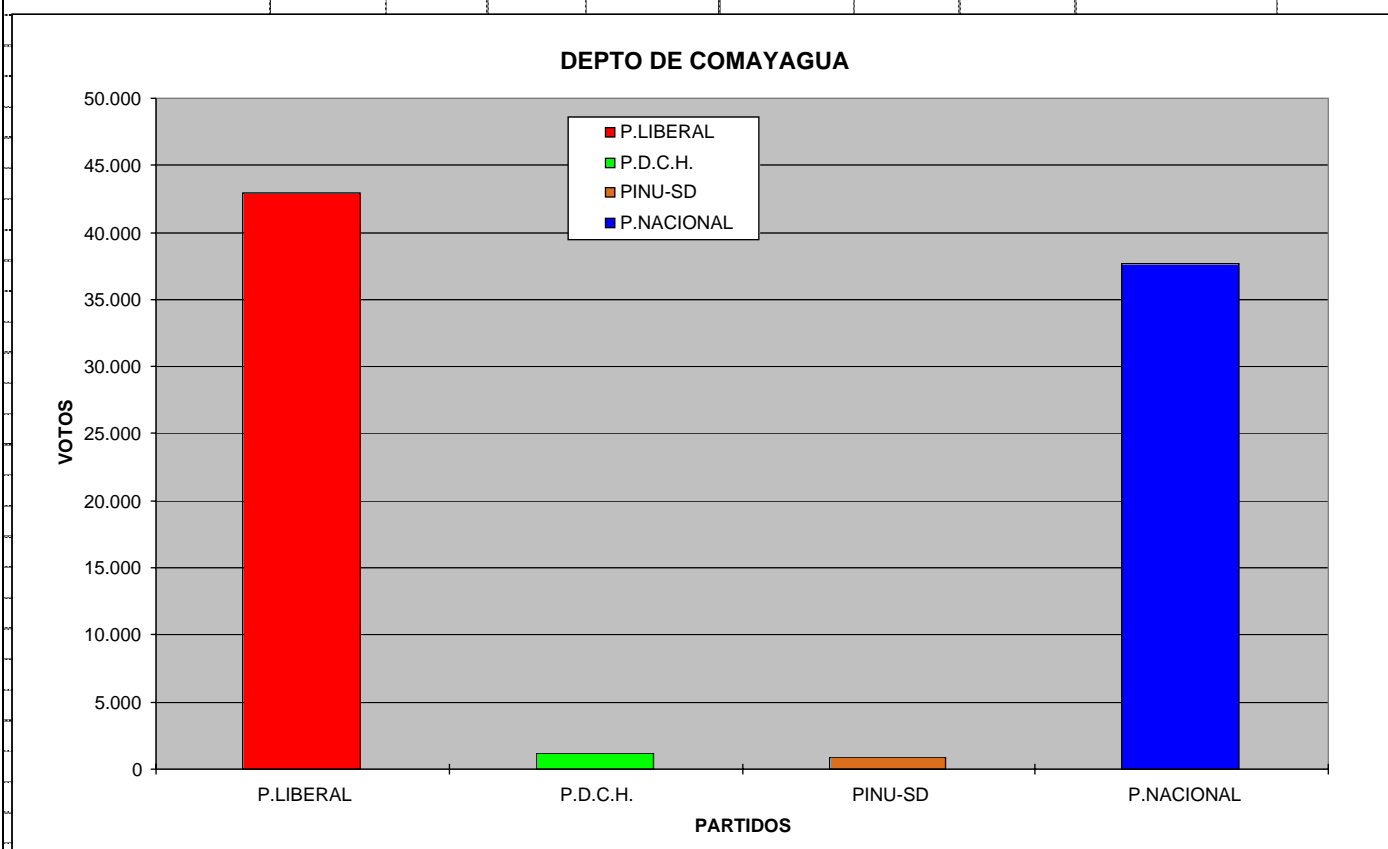
MUN.	P.LIBERAL	P.D.C.H.	PINU-SD	P.NACIONAL	T.VALIDOS	NULOS	BLANCOS	TOT.VOTOS	CENSADOS
TOTAL ATLANTIDA	41.499	1.110	1.273	33.595	77.477	1.279	1.394	80.150	98.579
01 01 LA CEIBA	17.427	275	306	12.743	30.751	536	392	31.679	38.430
01 02 EL PORVENIR	1.356	53	121	1.494	3.024	34	72	3.130	3.637
01 03 ESPARTA	2.395	118	44	1.855	4.412	65	93	4.570	5.667
01 04 JUTIAPA	2.839	118	169	2.530	5.656	85	151	5.892	7.067
01 05 LA MASICA	3.237	78	130	2.378	5.823	84	88	5.995	7.055
01 06 SN FRANCISCO	1.589	38	73	1.370	3.070	22	59	3.151	3.498
01 07 TELA	12.656	430	430	11.225	24.741	453	539	25.733	33.225
01 08 ARIZONA									



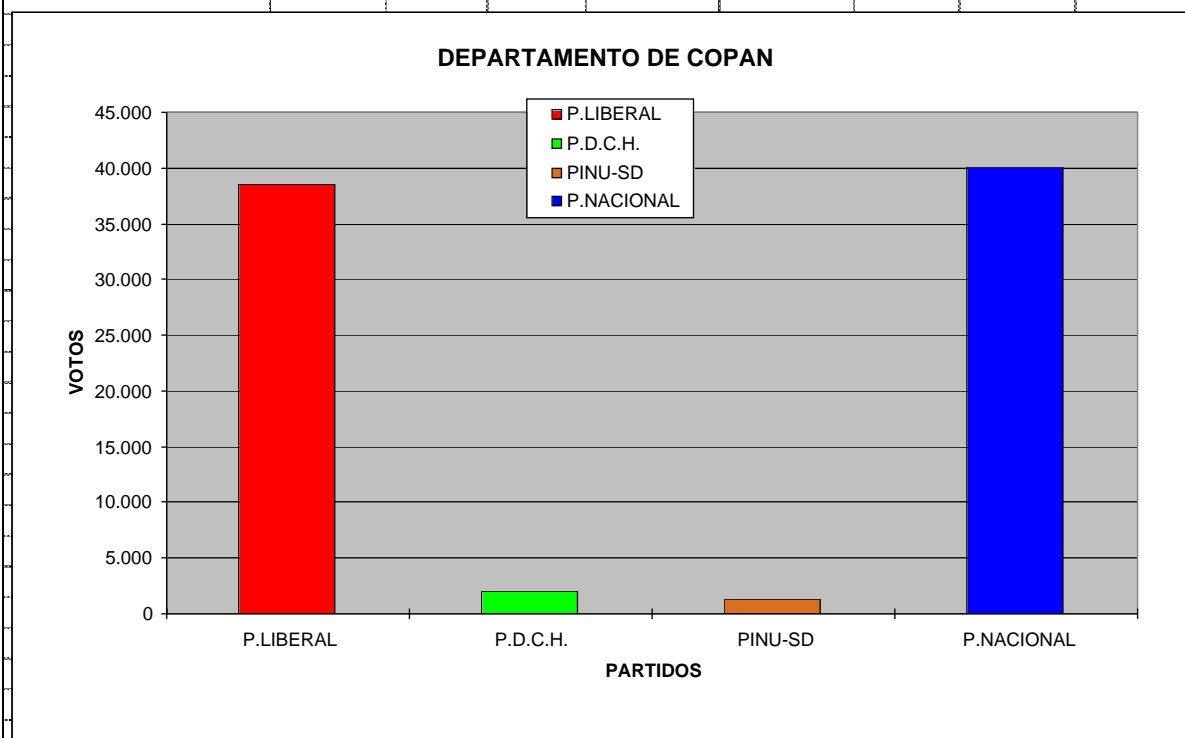
MUN.	P.LIBERAL	P.D.C.H.	PINU-SD	P.NACIONAL	T.VALIDOS	NULOS	BLANCOS	TOT.VOTOS	CENSADOS
TOTAL COLON	23.719	1.032	587	17.147	42.485	911	921	44.317	55.818
02 01 TRUJILLO	5.145	174	109	3.986	9.414	192	214	9.820	13.104
02 02 BALFATE	1.069	75	36	850	2.030	39	75	2.144	2.734
02 03 IRIONA	506	41	22	338	907	27	21	955	1.774
02 04 LIMON	563	26	186	326	1.101	29	32	1.162	1.547
02 05 SABA	3.585	156	34	2.098	5.873	86	112	6.071	7.019
02 06 SANTA FE	559	25	26	303	913	22	43	978	1.174
02 07 Sta. Rosa de Aguan	485	35	26	337	883	40	43	966	1.238
02 08 SONAGUERA	4.801	295	53	3.304	8.453	200	160	8.813	10.628
02 09 TOCOA	7.006	205	95	5.605	12.911	276	221	13.408	16.600



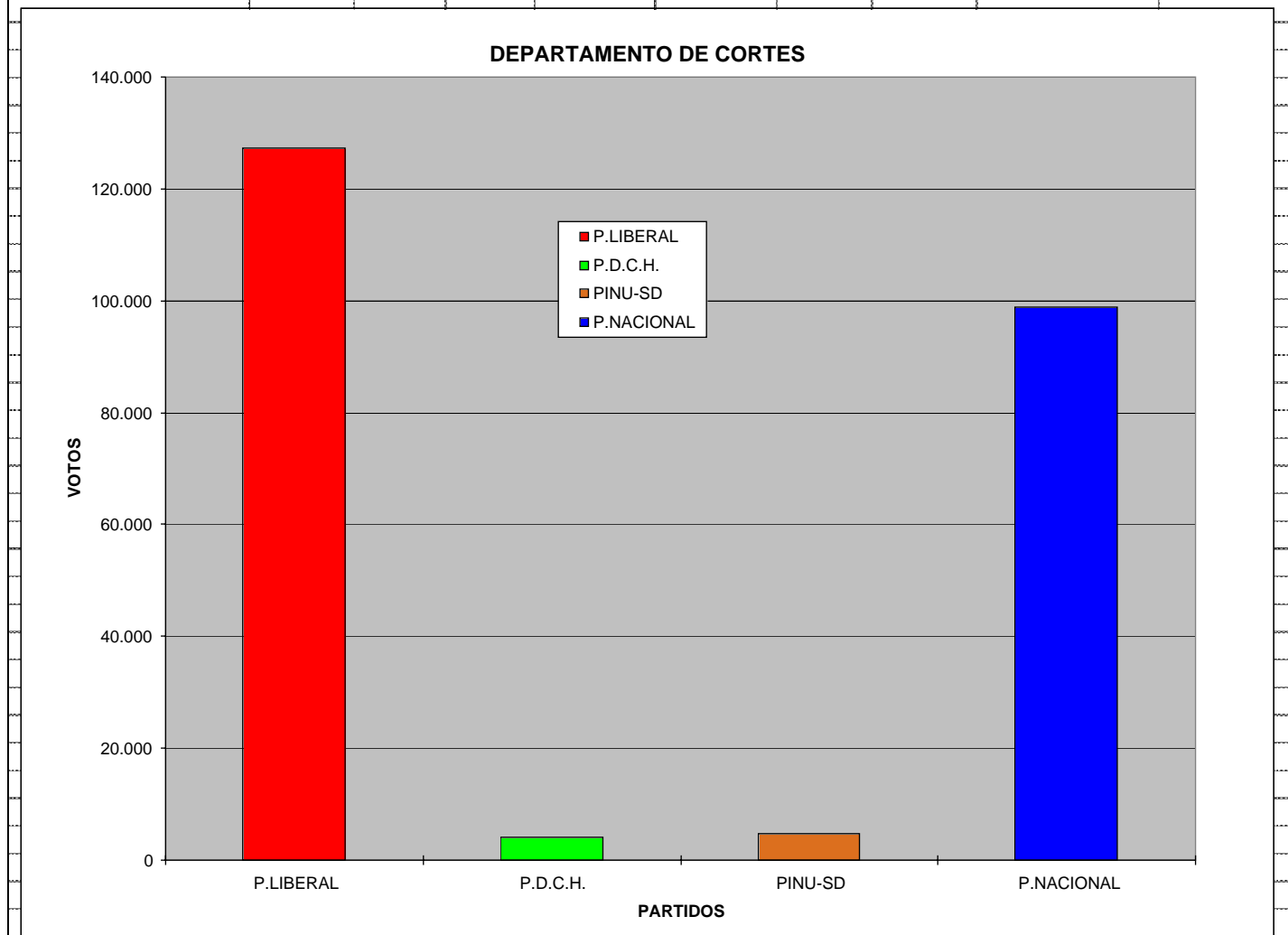
MUN.	P.LIBERAL	P.D.C.H.	PINU-SD	P.NACIONAL	T.VALIDOS	NULOS	BLANCOS	TOT.VOTOS	CENSADOS
COMAYAGUA	42.960	1.213	879	37.709	82.761	1.343	1.571	85.675	101.116
03 01 COMAYAGUA	11.130	234	94	9.973	21.431	351	403	22.185	26.579
03 02 AJUTERIQUE	1.622	27	36	1.287	1.350	45	29	1.424	3.302
03 03 EL ROSARIO	1.659	110	18	1.808	3.595	61	83	3.739	4.765
03 04 ESQUIAS	1.169	19	32	1.385	2.605	33	41	2.679	3.227
03 05 HUMUYA	180	8	14	137	339	8	5	352	376
03 06 LA LIBERTAD	2.849	54	204	2.652	5.759	60	103	5.922	6.967
03 07 LAMANI	899	30	10	587	1.526	22	9	1.557	1.772
03 08 LA TRINIDAD	403	23	39	554	1.019	17	4	1.040	1.137
03 09 LEJAMANI	764	22	10	738	1.534	17	13	1.564	1.598
03 10 MEAMBAR	1.165	58	48	1.118	2.389	33	52	2.474	3.011
03 11 MINAS DE ORO	1.459	40	23	1.175	2.697	24	67	2.788	3.365
03 12 OJOS DE AGUA	1.590	51	29	1.641	3.311	80	50	3.441	3.950
03 13 SAN JERONIMO	1.810	108	40	2.096	4.054	95	67	4.216	5.107
03 14 SN JOSE DE COMA	719	66	49	785	1.619	73	64	1.756	2.072
03 15 SN JOSE DEL POT.	923	65	36	270	1.294	25	44	1.363	1.624
03 16 SAN LUIS	1.191	21	29	425	1.666	40	34	1.740	1.968
03 17 SAN SEBASTIAN	471	20	16	250	757	10	4	771	861
03 18 SIGUATEPEQUE	11.038	215	129	9.103	20.485	314	469	21.268	25.064
03 19 VILLA DE SN ANT.	1.919	42	23	1.725	3.709	35	30	3.774	4.371



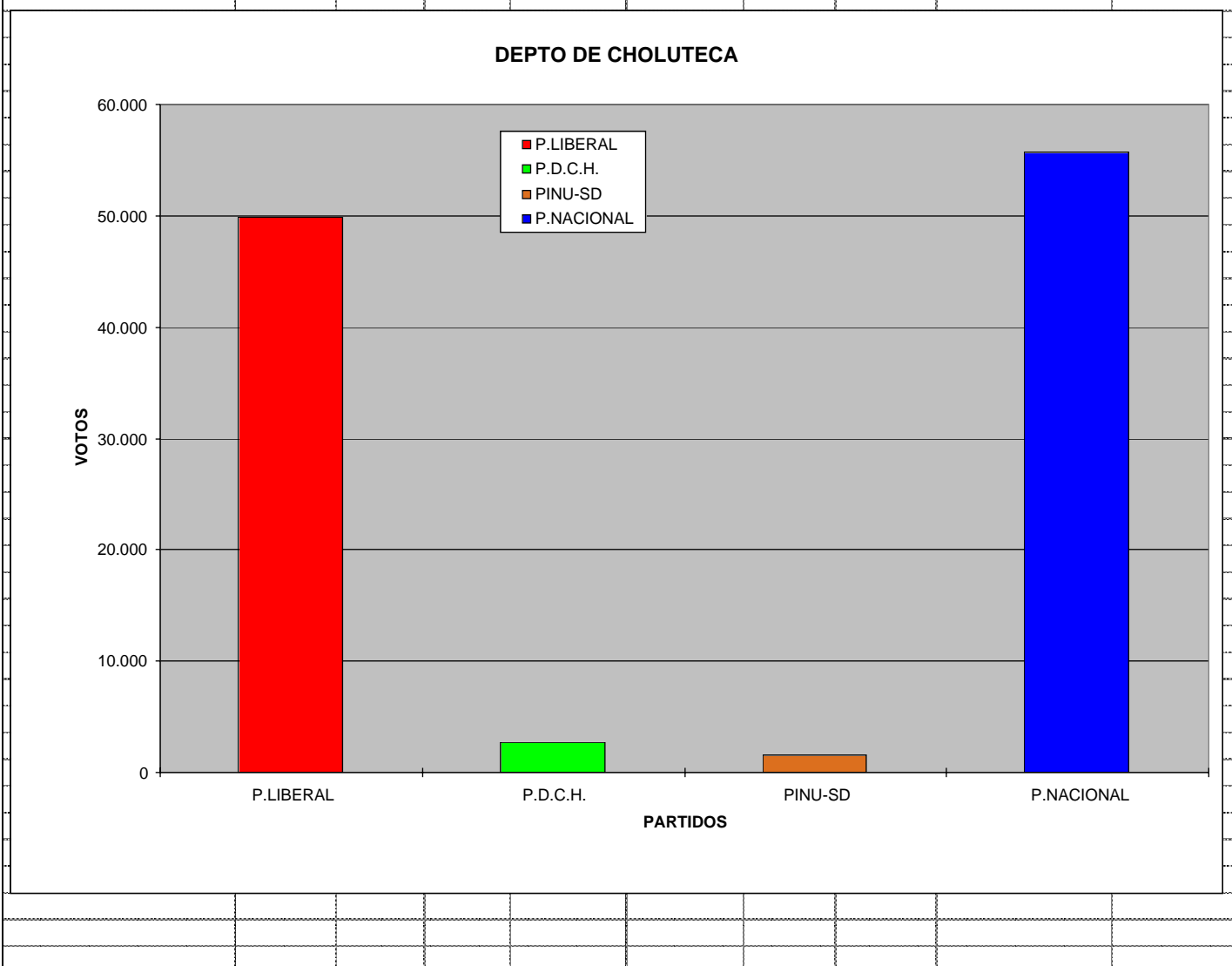
MUN.	P.LIBERAL	P.D.C.H.	PINU-SD	P.NACIONAL	T.VALIDOS	NULOS	BLANCOS	TOT.VOTOS	CENSADOS
COPAN	38.502	2.041	1.296	40.037	81.876	1.852	1.539	85.267	96.667
04 01 SANTA ROSA DE	6.070	284	154	5.206	11.714	187	269	12.170	14.531
04 02 CABAÑAS	945	31	44	1.668	2.688	51	31	2.770	2.956
04 03 CONCEPCION	421	67	82	521	1.091	28	26	1.145	1.319
04 04 COPAN RUINAS	3.058	37	43	3.601	6.739	203	88	7.030	7.643
04 05 CORQUIN	1.667	63	41	1.218	2.989	14	36	3.039	3.250
04 06 CUCUYAGUA	1.647	46	76	1.399	3.168	56	81	3.305	4.062
04 07 DOLORES	255	282	80	612	1.229	31	41	1.301	1.470
04 08 DULCE NOMBRE	998	130	52	941	2.121	60	29	2.210	2.444
04 09 EL PARAISO	1.717	38	61	3.887	5.703	201	154	6.058	6.716
04 10 FLORIDA	3.109	217	44	3.134	6.504	216	157	6.877	8.332
04 11 LA JIGUA	1.141	51	42	1.157	2.391	89	41	2.521	2.836
04 12 LA UNION	1.553	35	12	1.479	3.079	29	40	3.148	3.569
04 13 NUEVA ARCADIA	4.571	288	195	4.782	9.836	229	176	10.241	11.905
04 14 SAN AGUSTIN	805	19	16	390	1.230	20	23	1.273	1.386
04 15 SAN ANTONIO	1.517	94	51	1.303	2.965	74	54	3.093	3.451
04 16 BAN JERONIMO	861	24	33	864	1.782	60	22	1.864	2.016
04 17 SAN JOSE	942	67	21	955	1.985	25	35	2.045	2.175
04 18 SAN JUAN DE OPOA	778	75	79	998	1.930	39	42	2.011	2.189
04 19 SAN NICOLAS	1.175	29	52	1.179	2.435	29	37	2.501	2.670
04 20 SAN PEDRO	1.013	23	20	734	1.790	32	12	1.834	1.974
04 21 SANTA RITA	3.044	80	24	2.478	5.626	114	99	5.839	6.515
04 22 TRINIDAD	787	21	28	1.161	1.997	42	39	2.078	2.308
04 23 VERACRUZ	428	40	46	370	884	23	7	914	950



MUN.	P.LIBERAL	P.D.C.H.	PINU-SD	P.NACIONAL	T.VALIDOS	NULOS	BLANCOS	TOT.VOTOS	CENSADOS
CORTES	127.285	4.022	4.803	98.916	235.026	3.603	3.916	242.545	295.413
05 01 S. P. S.	63.806	1.906	2.457	50.719	118.888	2.037	1.868	122.793	150.350
05 02 CHOLOMA	11.002	709	356	7.504	19.571	192	260	20.023	24.341
05 03 OMOA	3.441	53	119	3.599	7.212	102	228	7.542	9.645
05 04 PIMIENTA	1.232	40	41	1.026	2.339	29	56	2.424	2.801
05 05 POTRERILLOS	2.735	60	72	3.012	5.879	92	110	6.081	7.329
05 06 PUERTO CORTES	11.743	220	714	9.815	22.492	323	411	23.226	28.425
05 07 SAN ANTONIO	2.252	50	75	3.262	5.639	117	152	5.908	6.746
05 08 SAN FRANCISCO	2.170	53	139	2.160	4.522	22	94	4.638	5.313
05 09 SAN MANUEL	2.432	143	38	1.165	3.778	54	70	3.902	4.552
05 10 SANTA CRUZ	6.200	342	101	5.376	12.019	127	139	12.285	15.378
05 11 VILLANUEVA	7.145	194	191	4.769	12.299	189	218	12.706	15.076
05 12 LA LIMA	13.127	252	500	6.509	20.388	319	310	21.017	25.457

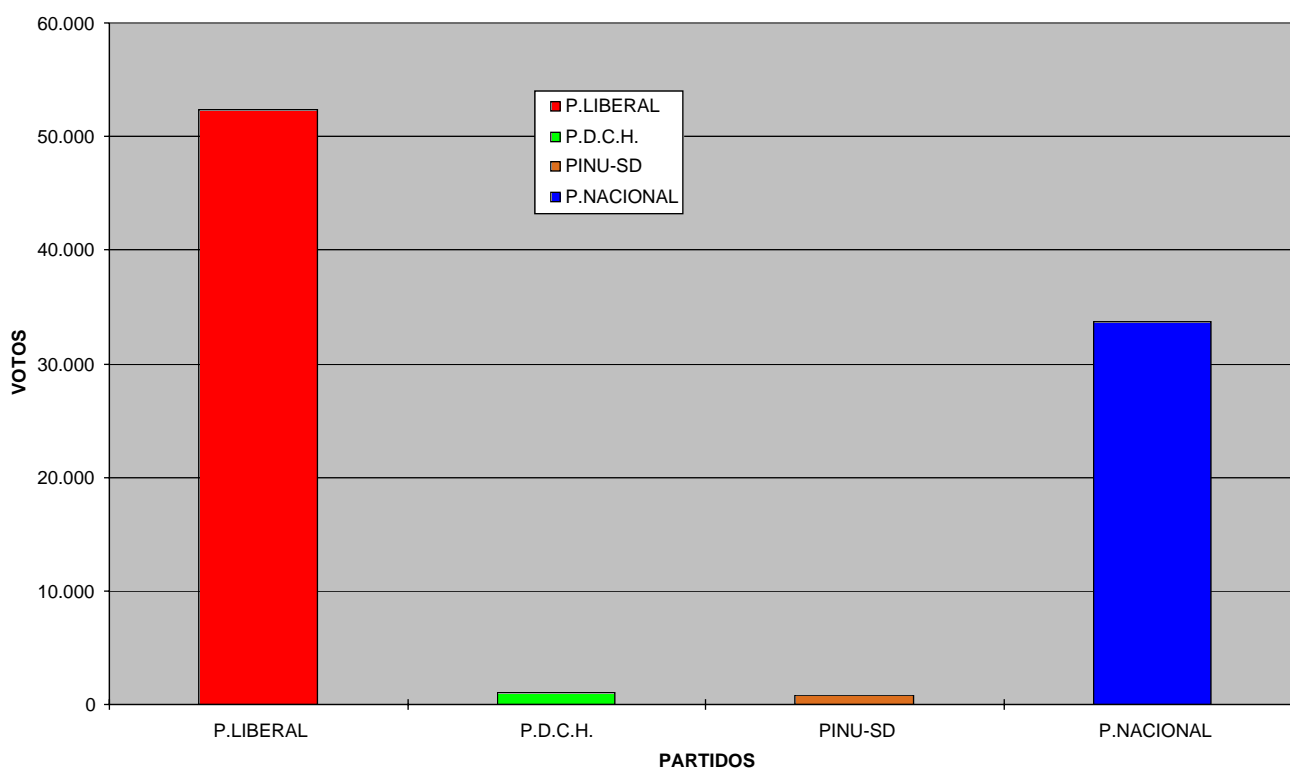


MUN.	P.LIBERAL	P.D.C.H.	PINU-SD	P.NACIONAL	T.VALIDOS	NULOS	BLANCOS	TOT.VOTOS	CENSADOS
CHOLUTECA	49.915	2.764	1.536	55.723	109.938	2.076	2.407	114.421	131.775
06 01 COLUTECA	15.619	728	401	16.264	33.012	441	512	33.965	39.743
06 02 APACILAGUA	1.512	145	93	1.689	3.439	40	48	3.527	4.002
06 03 CONCEPCION DE	1.868	378	230	4.677	7.153	263	266	7.682	8.746
06 04 DUYURE	676	30	24	491	1.221	11	5	1.237	1.343
06 05 EL CORPUS	2.885	205	47	3.685	6.822	233	206	7.261	8.470
06 06 EL TRIUNFO	3.166	352	280	5.431	9.229	350	344	9.923	11.512
06 07 MARCOVIA	4.147	148	60	3.507	7.862	117	158	8.137	9.504
06 08 MOROLICA	1.279	16	24	828	2.147	29	41	2.217	2.414
06 09 NAMASIGUE	3.256	260	68	2.938	6.522	117	195	6.834	7.831
06 10 OROCUINA	2.762	74	96	3.224	6.156	48	115	6.319	7.141
06 11 PESPIRE	4.674	92	50	4.848	9.664	129	181	9.974	11.448
06 12 SAN ANTONIO DE F	1.058	20	13	1.003	2.094	57	42	2.193	2.533
06 13 SAN ISIDRO	857	22	21	529	1.429	33	41	1.503	1.740
06 14 SAN JOSE	543	54	52	774	1.423	28	25	1.476	1.718
06 15 SAN MARCOS DE C	3.883	155	26	4.317	8.381	104	160	8.645	9.831
06 16 SANTA ANA DE Y.	1.730	85	51	1.518	3.384	76	68	3.528	3.799

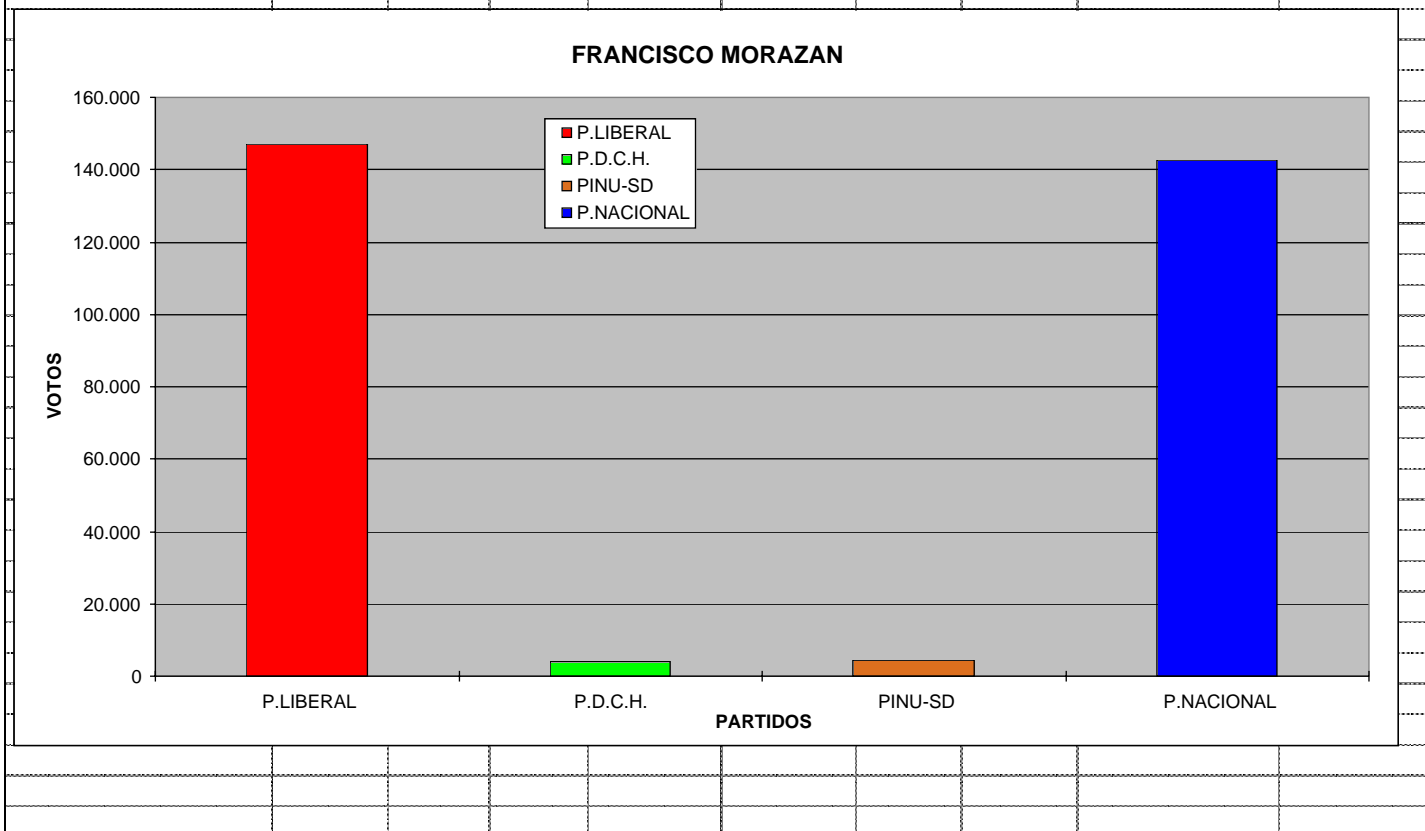


MUN.	P.LIBERAL	P.D.C.H.	PINU-SD	P.NACIONAL	T.VALIDOS	NULOS	BLANCOS	TOT.VOTOS	CENSADOS
EL PARAISO	52.388	1.019	789	33.668	87.864	1.484	1.797	91.145	112.797
07 01 YUSCARAN	1.976	37	25	1.819	3.857	48	53	3.958	4.983
07 02 ALAUCA	1.332	30	25	1.170	2.557	36	40	2.633	3.274
07 03 DANLI	21.534	375	187	12.996	35.092	588	836	36.516	48.929
07 04 EL PARAISO	6.344	97	148	4.924	11.513	211	207	11.931	14.192
07 05 GUINOPE	1.421	61	35	1.218	2.735	23	26	2.784	2.923
07 06 JACALEAPA	1.045	16	24	967	2.052	14	33	2.099	2.412
07 07 LIURE	2.082	77	38	988	3.185	94	56	3.335	3.729
07 08 MOROCELI	1.689	42	45	1.109	2.885	42	69	2.996	3.470
07 09 OROPOLI	913	21	23	945	1.902	12	21	1.935	2.108
07 10 POTRERILLOS	567	18	31	237	853	8	17	878	1.010
07 11 SN Antonio de Flores	976	10	28	908	1.922	37	23	1.982	2.227
07 12 SAN LUCAS	1.517	13	9	939	2.478	48	52	2.578	2.719
07 13 SAN MATIAS	884	21	30	525	1.460	23	23	1.506	1.788
07 14 SOLEDAD	2.707	29	29	880	3.645	56	83	3.784	4.325
07 15 TEUPASENTI	3.807	102	62	2.468	6.439	129	147	6.715	8.561
07 16 TEXIGUAT	2.456	31	19	1.001	3.507	82	79	3.668	4.080
07 17 VADO ANCHO	725	22	18	426	1.191	13	25	1.229	1.360
07 18 YAUYUPE	413	17	13	148	591	20	7	618	707
07 19 LAS TROJES									

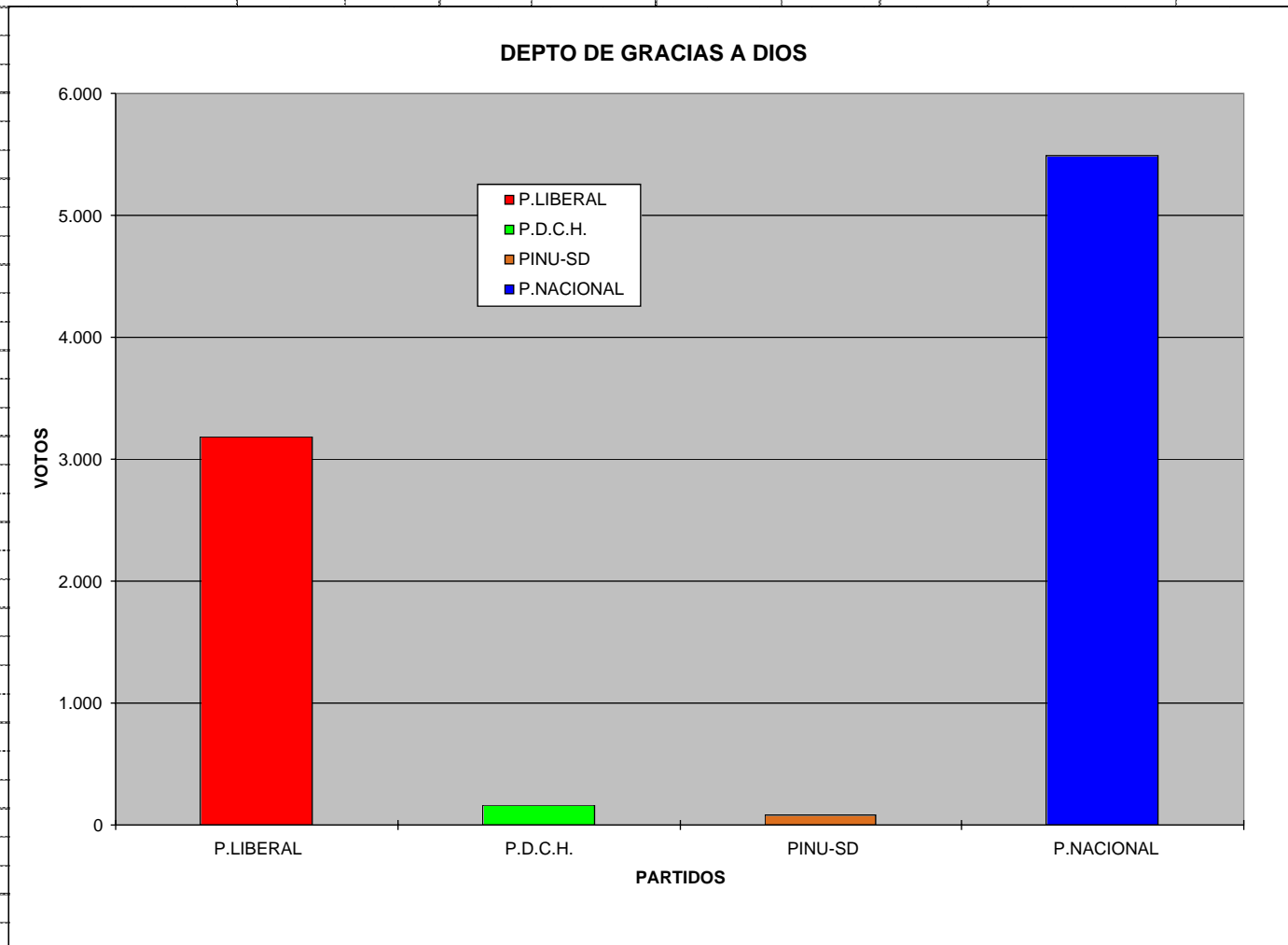
DEPTO DE EL PARAISO



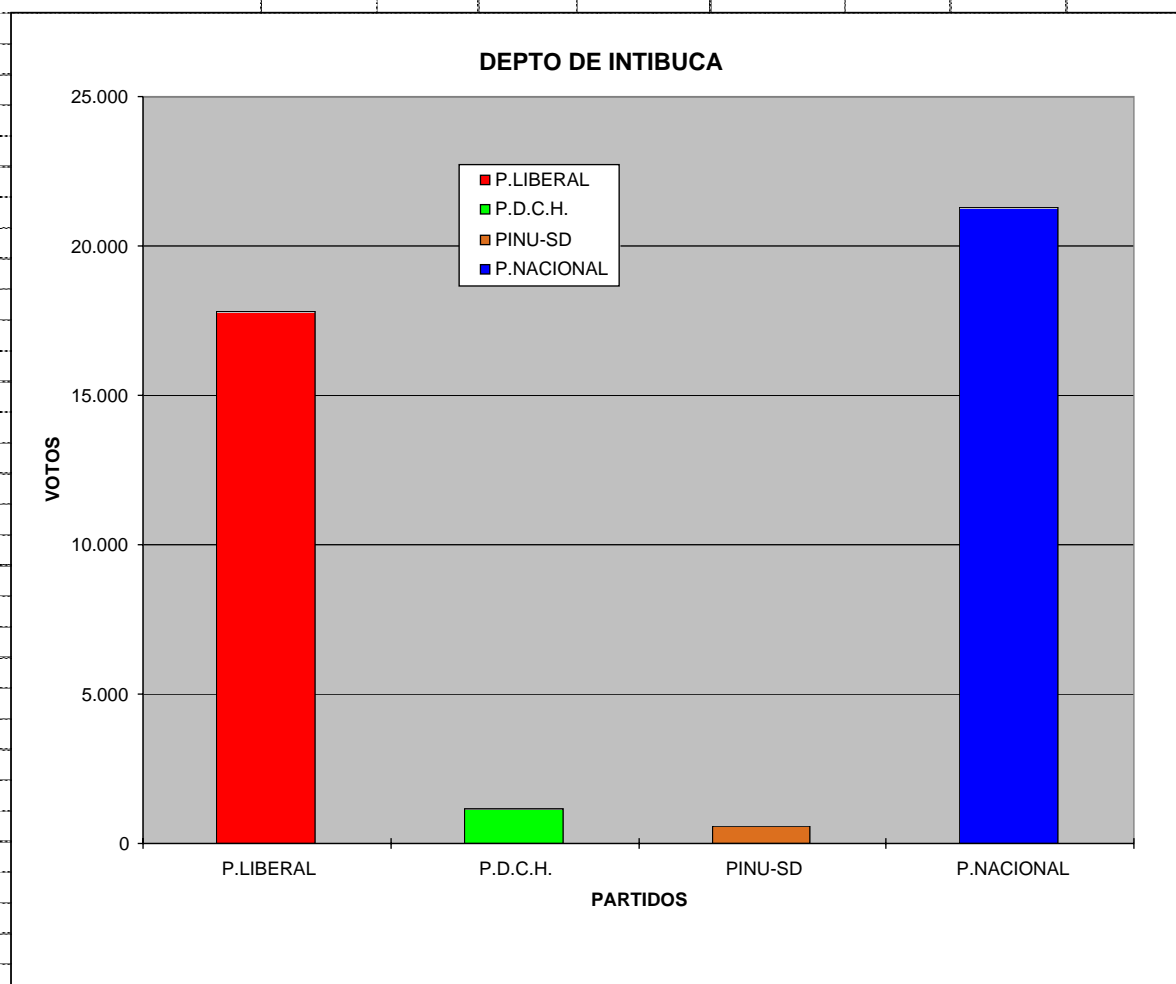
MUN.	P.LIBERAL	P.D.C.H.	PINU-SD	P.NACIONAL	T.VALIDOS	NULOS	BLANCOS	TOT.VOTOS	CENSADOS
FCO MORAZAN	146.959	4.214	4.485	142.586	298.244	4.846	4.454	307.544	368.887
08 01 DISTRITO CENTRAL	103.568	3.228	3.680	106.644	217.120	3.120	2.469	222.709	270.638
08 02 ALUBAREN	780	44	29	713	1.566	52	43	1.661	1.881
08 03 CEDROS	2.990	61	80	2.876	6.007	97	204	6.308	8.061
08 04 CURAREN	1.933	51	37	1.620	3.641	88	165	3.894	5.224
08 05 EL PORVENIR	1.857	16	28	2.802	4.703	118	117	4.938	5.755
08 06 GUAYMACA	2.719	27	24	2.076	4.846	115	85	5.046	5.684
08 07 LA LIBERTAD	513	45	32	412	1.002	26	24	1.052	1.211
08 08 LA VENTA	1.168	39	27	1.341	2.575	79	43	2.697	3.126
08 09 LEPATERIQUE	1.749	113	39	1.468	3.369	50	181	3.600	4.366
08 10 MARAITA	1.016	14	47	1.282	2.359	44	60	2.463	2.765
08 11 MARALE	984	35	34	676	1.729	104	41	1.874	2.979
08 12 NUEVA ARMENIA	1.151	40	18	455	1.664	28	10	1.702	1.831
08 13 OJOJONA	1.822	28	22	1.516	3.388	62	44	3.494	4.065
08 14 ORICA	1.471	21	40	1.241	2.773	49	78	2.900	3.447
08 15 REITOCA	1.751	41	41	864	2.697	47	97	2.841	3.497
08 16 SABANAGRANDE	4.263	41	25	1.814	6.143	158	130	6.431	7.385
08 17 SN Antonio de Orient	1.250	29	36	1.066	2.381	52	53	2.486	2.896
08 18 SAN Buenaventura	935	8	7	1.130	2.080	53	29	2.162	2.323
08 19 SAN IGNACIO	1.468	21	36	1.257	2.782	41	38	2.861	2.114
08 20 SAN JUAN DE F.	1.867	36	16	1.887	3.806	34	76	3.916	4.504
08 21 SAN MIGUELITO	513	7	26	405	951	17	11	979	1.091
08 22 SANTA ANA	1.664	33	25	1.251	2.973	76	69	3.118	3.347
08 23 SANTA LUCIA	1.360	16	35	1.159	2.570	32	46	2.648	2.875
08 24 TALANGA	3.658	144	61	3.905	7.768	148	176	8.092	9.453
08 25 TATUMBLA	1.218	14	13	703	1.948	35	52	2.035	2.250
08 26 VALLE DE ANGELES	1.704	37	21	1.039	2.801	77	72	2.950	3.214
08 27 VILLA DE S.FCO	1.587	25	6	984	2.602	44	41	2.687	2.905



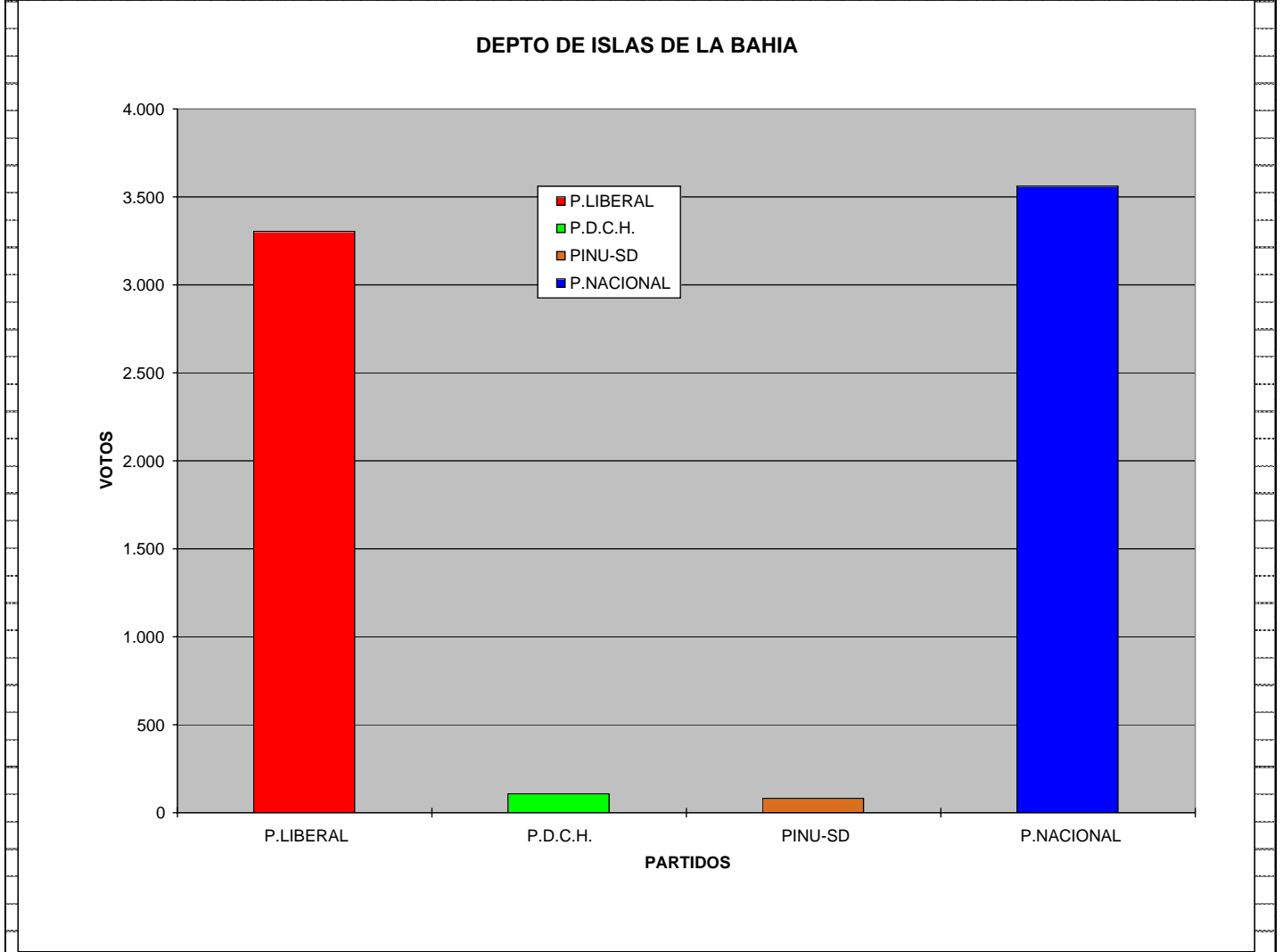
MUN.	P.LIBERAL	P.D.C.H.	PINU-SD	P.NACIONAL	T.VALIDOS	NULOS	BLANCOS	TOT.VOTOS	CENSADOS
Gracias a Dios	3.187	166	83	5.485	8.921	219	235	9.375	11.286
09 01 PUERTO LEMPIRA	2.369	143	62	4.061	6.635	143	176	6.954	8.539
09 02 BRUS LAGUNA	818	23	21	1.424	2.286	76	59	2.421	2.747



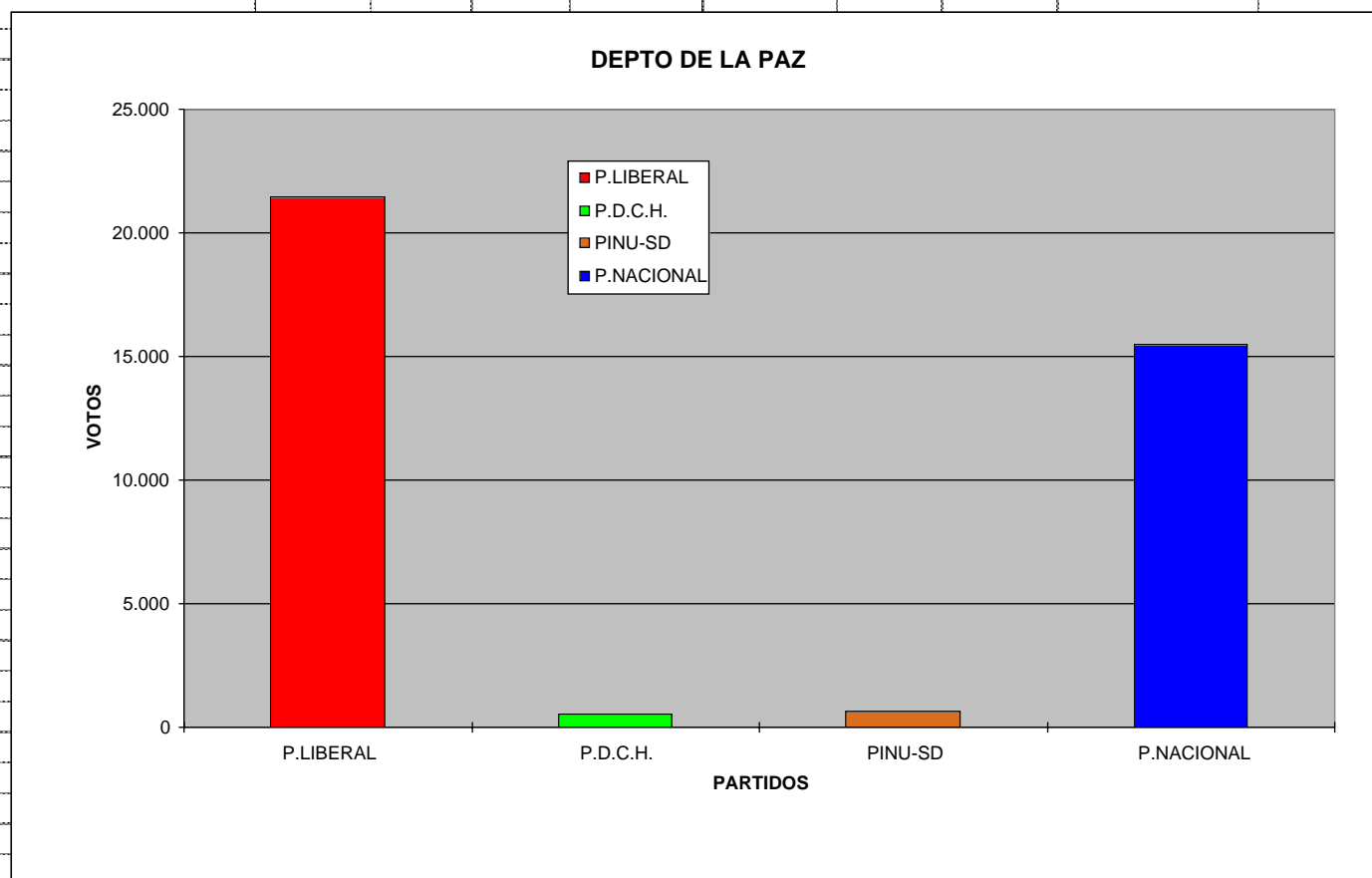
MUN.	P.LIBERAL	P.D.C.H.	PINU-SD	P.NACIONAL	T.VALIDOS	NULOS	BLANCOS	TOT.VOTOS	CENSADOS
TOTAL INTIBUCA	17.832	1.181	572	21.273	40.858	883	909	42.650	47.477
10 01 LA ESPERANZA	1.540	50	31	1.358	2.979	29	34	3.042	3.704
10 02 CAMASCA	1.023	44	18	999	2.084	60	132	2.276	2.336
10 03 COLOMONCAGUA	1.779	85	69	1.629	3.562	57	77	3.696	4.429
10 04 CONCEPCION	1.586	63	52	1.240	2.941	45	68	3.054	3.409
10 05 DOLORES	272	46	41	601	960	32	27	1.019	1.072
10 06 INTIBUCA	2.902	329	34	3.862	7.127	175	158	7.460	7.994
10 07 JESUS DE OTORO	2.555	33	28	2.447	5.063	94	86	5.243	5.684
10 08 MAGDALENA	511	56	16	727	1.310	3	26	1.339	1.581
10 09 MASAGUARA	719	32	36	1.556	2.343	62	63	2.468	2.928
10 10 SAN ANTONIO	751	65	32	795	1.643	22	28	1.693	1.986
10 11 SAN ISIDRO	369	27	31	321	748	9	10	767	840
10 12 SAN JUAN	674	52	39	868	1.633	46	30	1.709	1.787
10 13 SN MARCOS DE LA	613	33	42	895	1.583	36	24	1.643	1.736
10 14 SAN MIGUELITO	478	41	34	526	1.079	49	18	1.146	1.192
10 15 SANTA LUCIA	685	27	28	706	1.446	18	26	1.490	1.697
10 16 YAMARANGUILA	1.375	198	41	2.743	4.357	146	102	4.605	5.102



MUN.	P.LIBERAL	P.D.C.H.	PINU-SD	P.NACIONAL	T.VALIDOS	NULOS	BLANCOS	TOT.VOTOS	CENSADOS
IS. DE LA BAHIA	3.307	105	82	3.559	7.053	60	79	7.192	9.270
11 01 ROATAN	1.136	55	33	1.627	2.851	39	35	2.925	3.873
11 02 GUANAHA	819	14	7	904	1.744	12	17	1.773	2.323
11 03 JOSE SANTOS GUA	1.033	17	19	679	1.748	8	23	1.779	2.249
11 04 UTILA	319	19	23	349	710	1	4	715	825

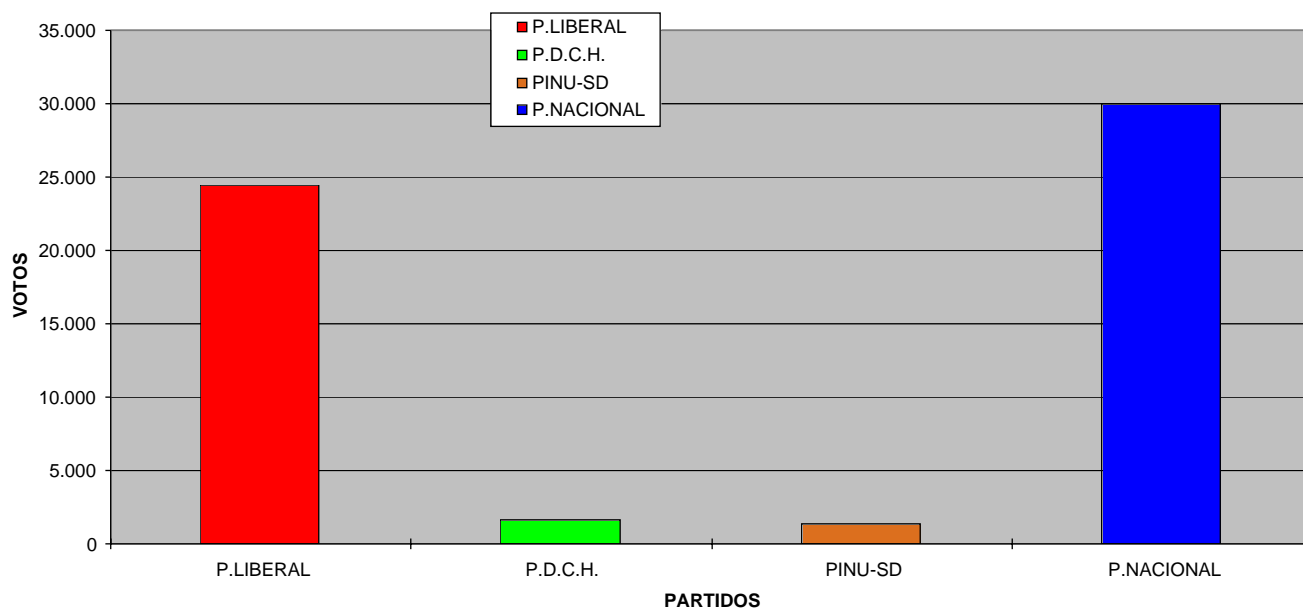


MUN.	P.LIBERAL	P.D.C.H.	PINU-SD	P.NACIONAL	T.VALIDOS	NULOS	BLANCOS	TOT.VOTOS	CENSADOS
LA PAZ	21.446	544	640	15.483	38.113	939	770	39.822	44.435
12 01 LA PAZ	5.590	54	72	2.515	8.231	91	105	8.427	9.295
12 02 AGUANTEQUERIQ	801	11	58	454	1.324	23	29	1.376	1.573
12 03 CABAÑAS	283	24	26	446	779	25	2	806	993
12 04 CANE	757	11	28	275	1.071	12	5	1.088	1.123
12 05 CHINACLA	643	11	19	322	995	34	48	1.077	1.170
12 06 GUAJQUIRO	1.112	24	41	1.737	2.914	63	102	3.079	3.586
12 07 LAUTERIQUE	586	18	29	443	1.076	24	11	1.111	1.237
12 08 MARCALA	2.366	37	84	1.841	4.328	57	58	4.443	5.208
12 09 Mercedes de Oriente	177	26	12	151	366	4	12	382	449
12 10 OPATORO	1.157	18	20	1.102	2.297	72	59	2.428	2.673
12 11 SN Antonio del Norte	799	21	33	378	1.231	50	12	1.293	1.485
12 12 SAN JOSE	920	26	19	487	1.452	54	32	1.538	1.592
12 13 SAN JUAN	375	62	34	350	821	5	6	832	965
12 14 SN PEDRO TUTULE	790	25	8	587	1.410	54	24	1.488	1.650
12 15 SANTA ANA	794	32	34	907	1.767	38	62	1.867	2.135
12 16 SANTA ELENA	621	38	50	732	1.441	46	53	1.540	1.648
12 17 SANTA MARIA	1.392	61	23	711	2.187	92	53	2.332	2.617
12 18 SANTIAGO Puringla	1.706	19	17	1.496	3.238	120	84	3.442	3.701
12 19 YARULA	577	26	33	549	1.185	75	13	1.273	1.335



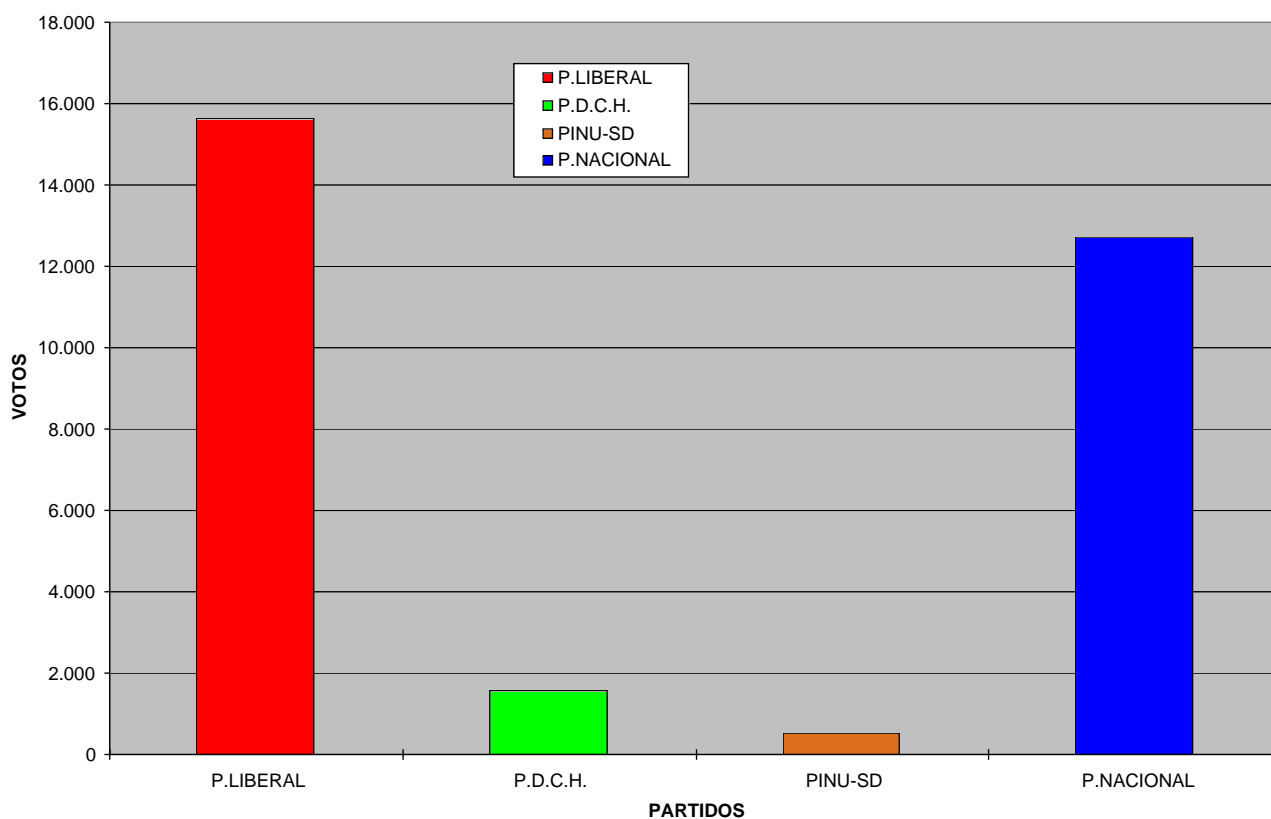
MUN.	P.LIBERAL	P.D.C.H.	PINU-SD	P.NACIONAL	T.VALIDOS	NULOS	BLANCOS	TOT.VOTOS	CENSADOS
LEMPIRA	24.429	1.645	1.400	29.968	57.442	1.331	1.182	59.955	69.238
13 01 GRACIAS	2.661	156	123	3.396	6.336	91	117	6.544	7.807
13 02 BELEN	476	115	35	357	983	31	33	1.047	1.138
13 03 CANDELARIA	760	28	34	1.028	1.850	40	48	1.938	2.276
13 04 COLOLACA	430	53	57	785	1.325	66	16	1.407	1.621
13 05 ERANDIQUE	1.347	16	45	1.747	3.155	67	52	3.274	3.525
13 06 GUALCINCE	536	64	39	1.378	2.017	49	55	2.121	2.648
13 07 GUARITA	890	26	33	1.021	1.970	48	52	2.070	2.510
13 08 LA CAMPA	872	69	50	916	1.907	32	35	1.974	2.260
13 09 LA IGUALA	1.477	97	61	1.530	3.165	55	64	3.284	4.157
13 10 LAS FLORES	962	36	32	1.017	2.047	34	21	2.102	2.408
13 11 LA UNION	1.162	23	23	1.359	2.567	111	70	2.748	3.133
13 12 LA VIRTUD	616	130	45	900	1.691	61	37	1.789	1.998
13 13 LEPAERA	3.511	69	37	3.242	6.859	93	69	7.021	7.956
13 14 MAPULACA	635	53	17	515	1.220	20	25	1.265	1.369
13 15 PIRAERA	570	63	62	1.407	2.102	40	55	2.197	2.601
13 16 SAN ANDRES	482	45	60	1.163	1.750	92	44	1.886	2.266
13 17 SAN FRANCISCO	857	61	69	636	1.623	68	53	1.744	2.158
13 18 SN JUAN GUARITA	264	21	44	404	733	16	18	767	861
13 19 SN MANUEL COLOH	1.188	90	118	1.050	2.446	76	54	2.576	2.814
13 20 SAN RAFAEL	1.043	33	75	1.397	2.548	41	41	2.630	2.886
13 21 SAN SEBASTIAN	934	51	50	863	1.898	31	16	1.945	2.318
13 22 SANTA CRUZ	500	112	41	524	1.177	17	47	1.241	1.385
13 23 TALGUA	946	35	16	972	1.969	58	62	2.089	2.291
13 24 TAMBLA	307	36	47	370	760	10	16	786	852
13 25 TOMALA	410	49	34	820	1.313	16	33	1.362	1.595
13 26 VALLADOLID	315	80	96	664	1.155	50	27	1.232	1.362
13 27 VIRGINIA	278	34	57	507	876	18	22	916	1.043

DEPTO DE LEMPIRA



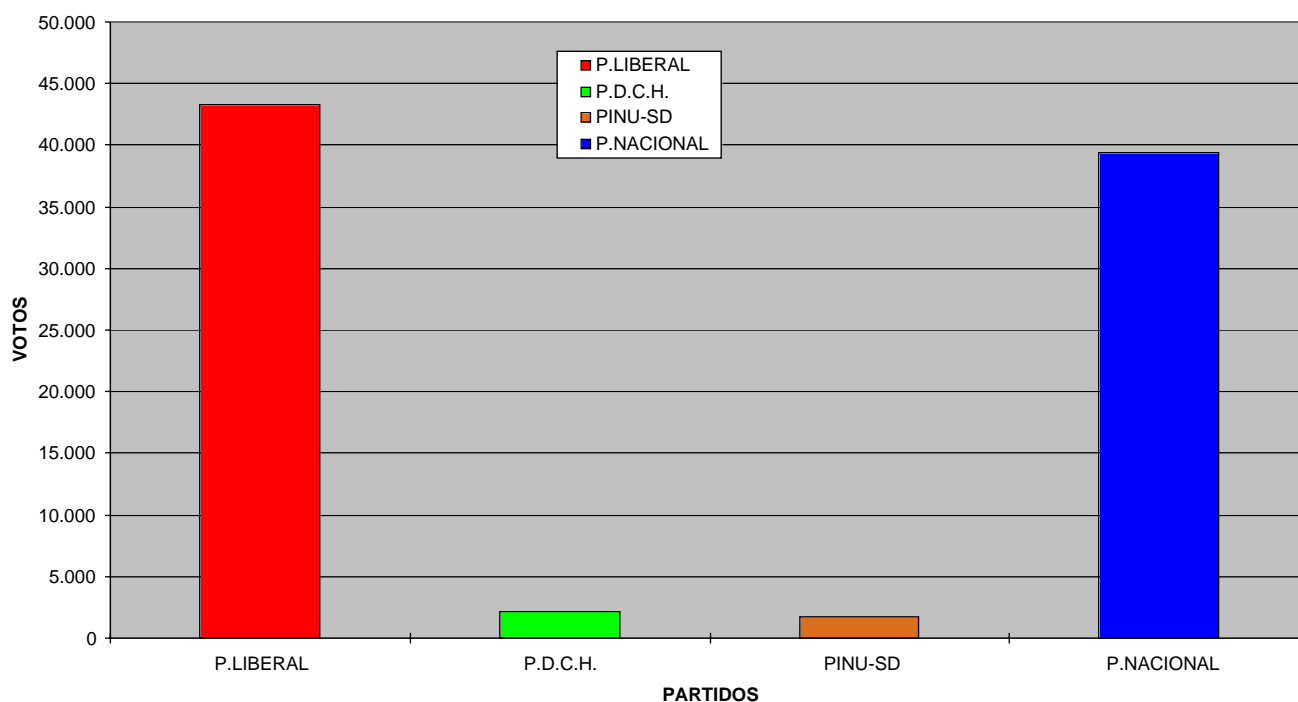
MUN.	P.LIBERAL	P.D.C.H.	PINU-SD	P.NACIONAL	T.VALIDOS	NULOS	BLANCOS	TOT.VOTOS	CENSADOS
OCOTEPEQUE	15.632	1.579	533	12.721	30.465	451	380	31.296	34.817
14 01 OCOTEPEQUE	3.000	536	91	2.818	6.445	66	76	6.587	7.692
14 02 BELEN GUALCHO	1.541	51	45	1.515	3.152	45	38	3.235	3.441
14 03 CONCEPCION	676	27	39	408	1.150	20	17	1.187	1.454
14 04 DOLORES MEREND	282	34	22	256	594	1	13	608	631
14 05 FRATERNIDAD	233	27	61	152	473	11	1	485	512
14 06 LA ENCARNACION	1.121	33	18	494	1.666	26	22	1.714	1.862
14 07 LA LABOR	1.055	53	16	675	1.799	25	24	1.848	1.984
14 08 LUCERNA	438	34	17	576	1.065	24	28	1.117	1.231
14 09 MERCEDES	395	77	21	805	1.298	31	21	1.350	1.463
14 10 SAN FERNANDO	788	25	74	733	1.620	28	14	1.662	1.756
14 11 SN FCO DEL VALLE	1.022	58	11	574	1.665	27	15	1.707	1.836
14 12 SAN JORGE	474	22	32	246	774	12	13	799	884
14 13 SAN MARCOS	2.027	121	15	1.416	3.579	37	31	3.647	4.121
14 14 SANTA FE	428	25	16	719	1.188	12	7	1.207	1.473
14 15 SENSENTI	1.111	384	27	886	2.408	65	43	2.516	2.677
14 16 SINUAPA	1.041	72	28	448	1.589	21	17	1.627	1.800

DEPTO DE OCOTEPEQUE

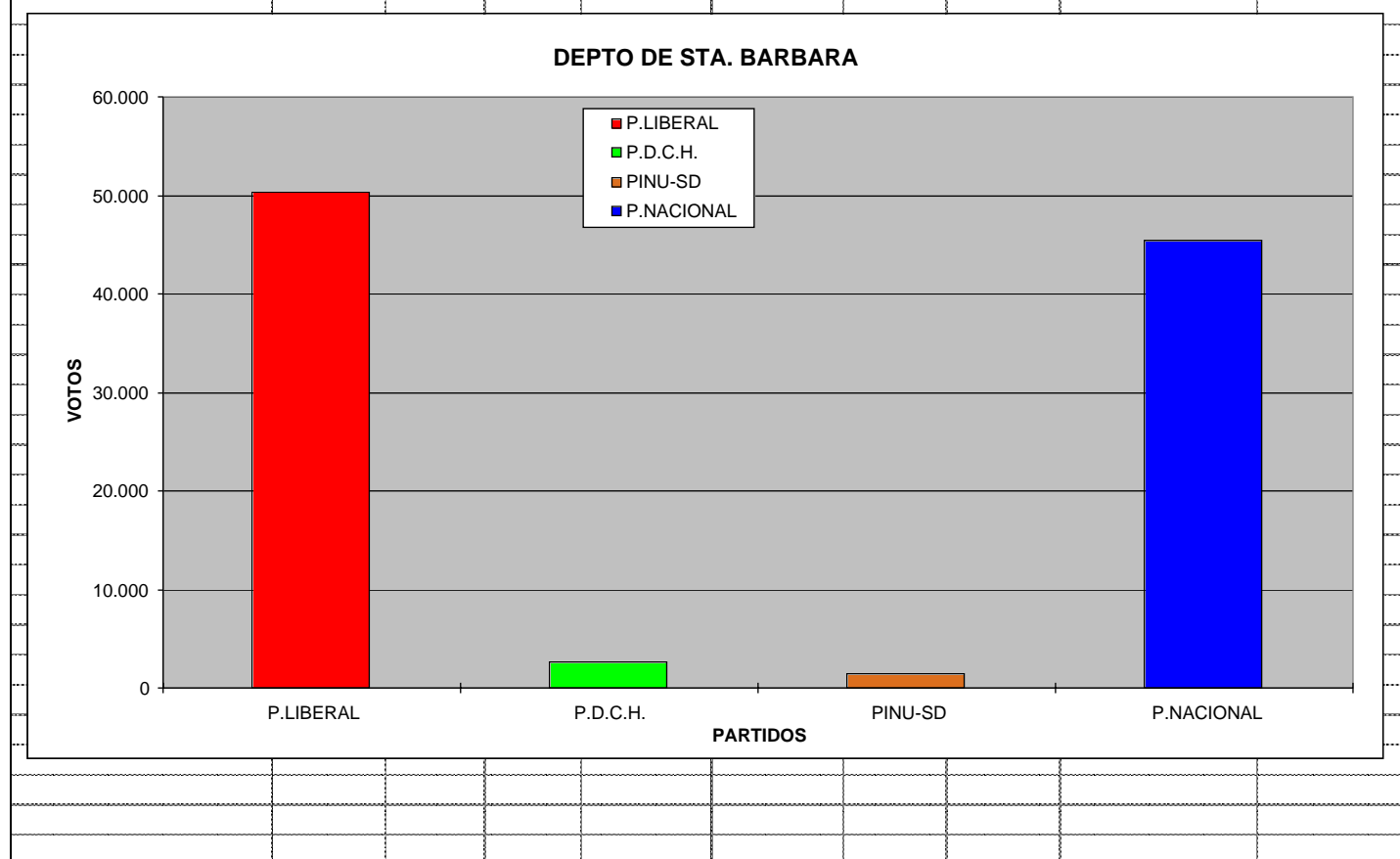


MUN.	P.LIBERAL	P.D.C.H.	PINU-SD	P.NACIONAL	T.VALIDOS	NULOS	BLANCOS	TOT.VOTOS	CENSADOS
OLANCHO	43.262	2.140	1.761	39.363	86.526	1.722	1.565	89.813	107.348
15 01 JUTICALPA	11.997	272	178	9.022	21.469	348	486	22.303	27.768
15 02 CAMPAMENTO	2.043	95	101	2.359	4.598	127	62	4.787	5.612
15 03 CATACAMAS	7.421	652	157	8.383	16.613	296	378	17.287	20.722
15 04 CONCORDIA	884	30	34	1.079	2.027	63	40	2.130	2.438
15 05 Dulce Nombre Culmi	1.880	177	108	1.671	3.836	111	56	4.003	5.107
15 06 EL ROSARIO	398	38	48	614	1.098	22	24	1.144	1.171
15 07 Esquipulas del Norte	568	9	7	541	1.125	17	16	1.158	1.338
15 08 GUALACO	1.397	38	70	1.549	3.054	44	48	3.146	3.781
15 09 GUARIZAMA	703	78	34	858	1.673	21	22	1.716	1.931
15 10 GUATA	905	46	47	998	1.996	101	35	2.132	2.560
15 11 GUAYAPE	1.446	70	117	1.248	2.881	78	73	3.032	3.530
15 12 JANO	366	13	22	329	730	25	11	766	942
15 13 LA UNION	492	38	160	534	1.224	44	13	1.281	1.414
15 14 MANGULILE	993	37	53	1.011	2.094	67	21	2.182	2.567
15 15 MANTO	1.440	35	72	1.199	2.746	0	0	2.746	3.451
15 16 SALAMA	1.117	48	45	1.238	2.448	23	34	2.505	2.709
15 17 SAN ESTEBAN	2.473	75	25	936	3.509	75	74	3.658	4.714
15 18 SN FCO DE Becerra	1.225	31	17	1.134	2.407	25	20	2.452	2.584
15 19 SN FCO DE LA PAZ	2.303	45	217	2.344	4.909	62	52	5.023	5.850
15 20 STA Maria del Real	1.067	209	57	948	2.281	37	40	2.358	2.613
15 21 SILCA	969	44	51	788	1.852	21	21	1.894	2.088
15 22 YOCON	1.175	60	141	580	1.956	115	39	2.110	2.458

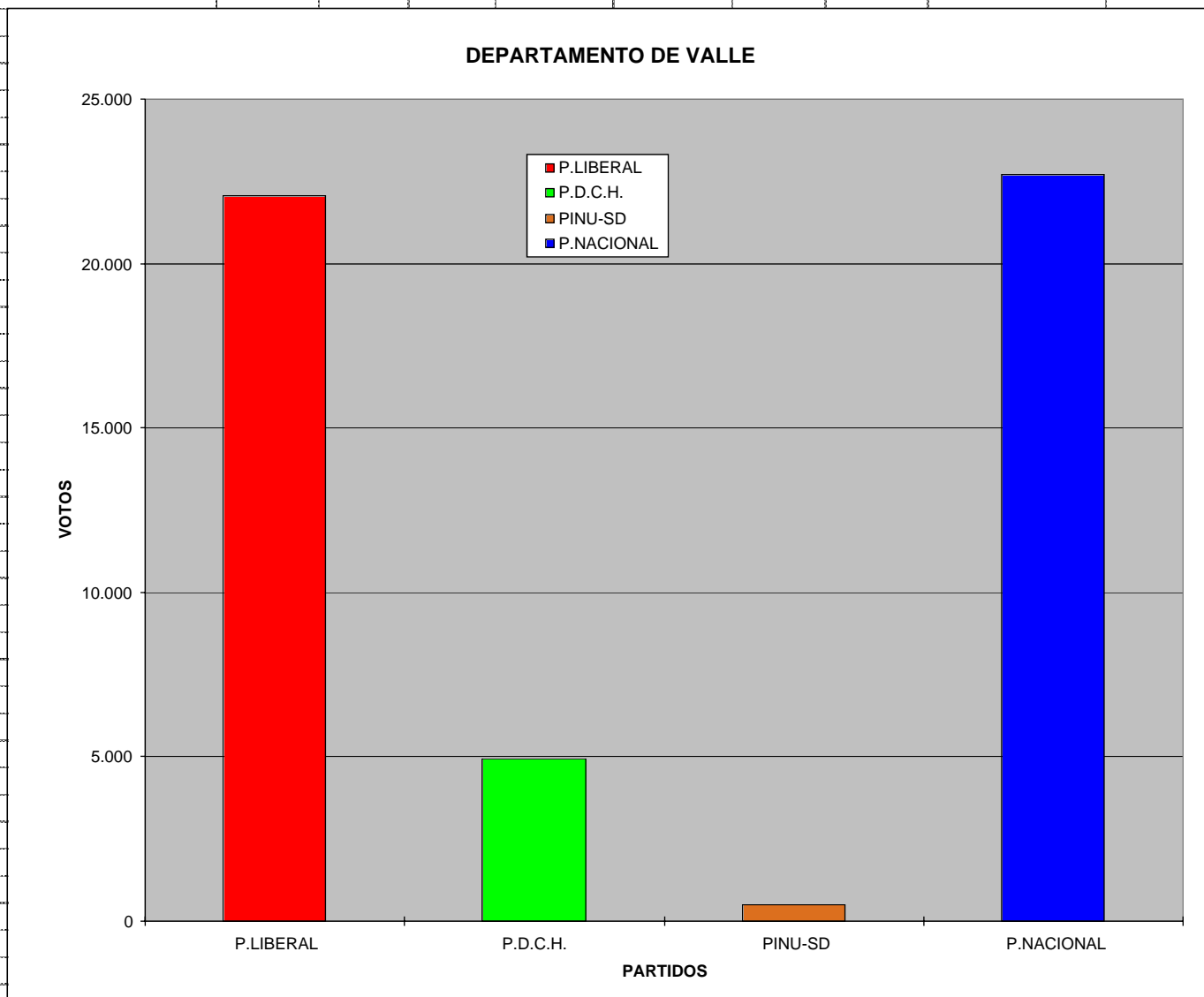
DEPARTAMENTO DE OLANCHO



MUN.	P.LIBERAL	P.D.C.H.	PINU-SD	P.NACIONAL	T.VALIDOS	NULOS	BLANCOS	TOT.VOTOS	CENSADOS
STA BARBARA	50.370	2.619	1.475	45.376	99.840	1.734	1.840	103.414	119.084
16 01 SANTA BARBARA	5.080	467	389	3.844	9.780	136	104	10.020	11.367
16 02 ARADA	797	52	19	1.785	2.653	49	47	2.749	2.989
16 03 ATIMA	1.554	183	64	1.268	3.069	29	33	3.131	3.687
16 04 AZACUALPA	2.754	88	51	1.971	4.864	83	99	5.046	5.922
16 05 CEGUACA	516	135	60	568	1.279	37	27	1.343	1.422
16 06 COLINAS	3.490	35	83	2.632	6.240	85	71	6.396	6.871
16 07 Concepcion del Norte	1.464	57	20	1.826	3.367	29	53	3.449	3.682
16 08 Concepcion del Sur	532	136	28	548	1.244	15	56	1.315	1.474
16 09 CHINDA	672	67	34	597	1.370	28	32	1.430	1.554
16 10 EL NISPERO	1.034	82	60	1.153	2.329	101	29	2.459	2.616
16 11 GUALALA	994	34	56	382	1.466	44	37	1.547	1.799
16 12 ILAMA	1.003	32	37	1.308	2.380	19	27	2.426	2.819
16 13 MACUELIZO	5.070	118	68	4.850	10.106	161	301	10.568	12.581
16 14 NARANJITO	1.316	54	61	2.025	3.456	62	53	3.571	3.932
16 15 NUEVO CELILAC	977	49	46	416	1.488	21	28	1.537	1.759
16 16 PETOA	1.522	42	52	1.418	3.034	38	50	3.122	3.561
16 17 PROTECCION	880	127	37	1.162	2.206	38	67	2.311	2.859
16 18 QUIMISTAN	3.450	205	88	3.995	7.738	129	177	8.044	10.145
16 19 SN FCO DE OJUERA	707	40	10	795	1.552	28	23	1.603	1.841
16 20 SAN LUIS	3.735	131	13	2.684	6.563	135	140	6.838	7.617
16 21 SAN MARCOS	1.919	69	27	1.588	3.603	80	43	3.726	4.295
16 22 SAN NICOLAS	2.222	50	41	1.289	3.602	66	37	3.705	4.191
16 23 SN PEDRO ZACAPA	3.910	107	23	3.748	7.788	203	189	8.180	10.306
16 24 SANTA RITA	337	98	35	684	1.154	28	26	1.208	1.307
16 25 SN Vicente Centenario	491	56	35	492	1.074	20	13	1.107	1.161
16 26 TRINIDAD	3.944	105	38	2.348	6.435	70	78	6.583	7.327



MUN.	P.LIBERAL	P.D.C.H.	PINU-SD	P.NACIONAL	T.VALIDOS	NULOS	BLANCOS	TOT.VOTOS	CENSADOS
VALLE	22.059	4.948	484	22.724	50.215	807	915	51.937	56.490
17 01 NACAOME	6.651	359	133	6.636	13.779	193	265	14.237	16.578
17 02 ALIANZA	1.718	21	29	1.270	3.038	29	73	3.140	3.868
17 03 AMAPALA	1.331	38	63	1.520	2.952	44	46	3.042	3.727
17 04 ARAMECINA	1.046	25	31	915	2.017	89	57	2.163	2.592
17 05 CARIDAD	713	19	28	697	1.457	11	9	1.477	1.723
17 06 GOASCORAN	2.377	37	29	2.527	4.970	85	78	5.133	6.089
17 07 LANGUE	3.121	174	42	3.296	6.633	161	152	6.946	8.279
17 08 SN FCO DE CORAY	1.250	3.917	17	1.474	6.658	56	59	6.773	3.574
17 09 SAN LORENZO	3.852	358	112	4.389	8.711	139	176	9.026	10.060



MUN.	P.LIBERAL	P.D.C.H.	PINU-SD	P.NACIONAL	T.VALIDOS	NULOS	BLANCOS	TOT.VOTOS	CENSADOS
YORO	62.020	1.758	1.122	45.959	110.859	2.184	2.380	115.423	140.260
18 01 YORO	7.225	232	133	7.011	14.601	459	347	15.407	19.599
18 02 ARENAL	897	23	30	1.370	2.320	19	29	2.368	2.667
18 03 EL NEGRITO	2.282	221	91	1.926	4.520	135	132	4.787	5.811
18 04 EL PROGRESO	23.532	622	430	13.628	38.212	596	745	39.553	49.212
18 05 JOCON	1.066	31	27	1.245	2.369	105	67	2.541	2.993
18 06 MORAZAN	4.128	233	104	3.759	8.224	206	206	8.636	10.606
18 07 OLANCHITO	12.023	192	146	8.146	70.246	293	329	70.868	24.948
18 08 SANTA RITA	5.220	82	36	3.926	9.264	91	226	9.581	11.592
18 09 SULACO	1.965	36	46	1.804	3.851	137	88	4.076	4.432
18 10 VICTORIA	1.878	36	39	1.538	3.491	69	111	3.671	4.358
18 11 YORITO	1.804	50	40	1.606	3.500	74	100	3.674	4.042

